

BIKE FOR BRAIN HEALTH








ROAD & LANE CLOSURE

SUNDAY, JUNE 2, 2024












LEGEND:


-  1 CAUTION, SLOW DOWN
-  2 PASSING LANE LEFT, SLOWER LANE RIGHT
-  3 CAUTION, DOWNHILL
-  4 75 KM KEEP LEFT / 25 KM & 50 KM KEEP RIGHT
-  5 CAUTION, LANES MERGE


-----CONSULTANTS-----






-  75 75 km ROUTE - BICYCLES
-  50 50 km ROUTE - BICYCLES
-  25 25 km ROUTE - BICYCLES
-  REST STATION ACCESS


-  BARRICADES
-  BARRICADES (NOT FIXED)
-  BARRELS
-  GP GATE PERSON
-  PD PAY DUTY OFFICER


 ROAD CLOSED - DO NOT ENTER SIGN (RB-92)


 ROAD CLOSED - DO NOT ENTER SIGN (RB-92)


 ROAD CLOSED LOCAL TRAFFIC ONLY SIGN (TC-7, TC-7A, TC71B)


 ROAD CLOSED LOCAL TRAFFIC ONLY SIGN (TC-7, TC-7A, TC71B)

 ROAD CLOSED LOCAL TRAFFIC ONLY SIGN (TC-7, TC-7A, TC71B)

 REST STATION AHEAD

 ROUTE DIRECTIONAL SIGN

 SEE KEY PLAN LEGEND FOR TEXT


 REST STATION LOCATOR


 FIRST AID


 REST STATION


 TOILETS

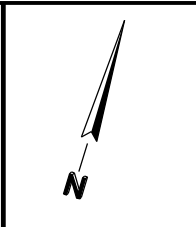
 MECHANICAL SUPPORT


 BUS PARKING

 REST STATION TRUCK


 SOUND

 TABLES AND CHAIRS



 **Toronto** Transportation Services

DESIGN	G. M.	DRAWN	G. M.	CHECKED	H. G.	CONTRACT No.
SCALE	1:64000			DRAWING NUMBER	KEYPLAN	
DATE	FEBRUARY 2024			SHEET		



- 75 km ROUTE - BICYCLES
- 50 km ROUTE - BICYCLES
- 25 km ROUTE - BICYCLES
- REST STATION ACCESS

- BARRICADES
- BARRICADES (NOT FIXED)
- BARRELS
- GATE PERSON
- PAY DUTY OFFICER

ROAD CLOSED - DO NOT ENTER SIGN (RB-92)

ROAD CLOSED LOCAL TRAFFIC ONLY SIGN (TC-7, TC-7A, TC71B)

LOCAL TRAFFIC ONLY (TC-71B)

REST STATION AHEAD

ROUTE DIRECTIONAL SIGN

SEE KEY PLAN LEGEND FOR TEXT

REST STATION LOCATOR

FIRST AID

REST STATION

TOILETS

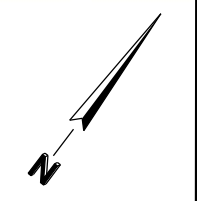
MECHANICAL SUPPORT

BUS PARKING

REST STATION TRUCK

SOUND

TABLES AND CHAIRS



NOTE: ALL RAMPS CLOSED BY CITY STAFF. CITY OPS STAFF TO PLACE TC-54'S AT ALL OFF-RAMPS.

ARCADIS



Toronto Transportation Services

DESIGN	G. M.	DRAWN	G. M.	CHECKED	H. C.	CONTRACT No.	
SCALE	1:1500			DRAWING NUMBER	1		SHEET
DATE	FEBRUARY 2024						



- 75 km ROUTE - BICYCLES
- 50 km ROUTE - BICYCLES
- 25 km ROUTE - BICYCLES
- REST STATION ACCESS

- BARRICADES
- BARRICADES (NOT FIXED)
- BARRELS
- GATE PERSON
- PAY DUTY OFFICER

ROAD CLOSED - DO NOT ENTER SIGN (RB-92)

ROAD CLOSED LOCAL TRAFFIC ONLY SIGN (TC-7, TC-7A, TC71B)

ROAD CLOSED LOCAL TRAFFIC ONLY SIGN (TC-7A, TC-7B)

RSA REST STATION AHEAD

DR ROUTE DIRECTIONAL SIGN

SEE KEY PLAN LEGEND FOR TEXT

REST STATION LOCATOR

FIRST AID

REST STATION

TOILETS

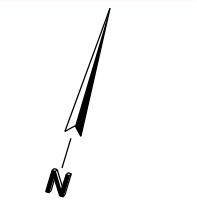
MECHANICAL SUPPORT

BUS PARKING

REST STATION TRUCK

SOUND

TABLES AND CHAIRS




NOTE: ALL RAMPS CLOSED BY CITY STAFF. CITY OPS STAFF TO PLACE TC-54'S AT ALL OFF-RAMPS.



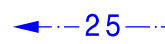

ARCADIS



Toronto Transportation Services


DESIGN	G. M.	DRAWN	G. M.	CHECKED	H. G.	CONTRACT No.
SCALE	1 : 3000			DRAWING NUMBER	2	
DATE	FEBRUARY 2024			SHEET		




-  75 km ROUTE - BICYCLES
-  50 km ROUTE - BICYCLES
-  25 km ROUTE - BICYCLES
-  REST STATION ACCESS

-  BARRICADES
-  BARRICADES (NOT FIXED)
-  BARRELS
-  GATE PERSON
-  PAY DUTY OFFICER

 ROAD CLOSED - DO NOT ENTER SIGN (RB-92)

 ROAD CLOSED LOCAL TRAFFIC ONLY SIGN (TC-7, TC-7A, TC71B)

 LOCAL TRAFFIC ONLY (TC-71B)

 REST STATION AHEAD

 ROUTE DIRECTIONAL SIGN

 SEE KEY PLAN LEGEND FOR TEXT


 REST STATION LOCATOR


 FIRST AID


 REST STATION


 TOILETS

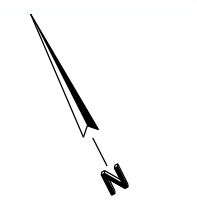
 MECHANICAL SUPPORT

 BUS PARKING

 REST STATION TRUCK

 SOUND


 TABLES AND CHAIRS



----- CONSULTANTS -----





 Toronto Transportation Services					
DESIGN	G. M.	DRAWN	G. M.	CHECKED	H. G.
SCALE	1 : 3000		DRAWING NUMBER	3	
DATE	FEBRUARY 2024		CONTRACT No. _____		
					SHEET



ACROSS ALL EB LANES

- 75 75 km ROUTE - BICYCLES
- 50 50 km ROUTE - BICYCLES
- 25 25 km ROUTE - BICYCLES
- REST STATION ACCESS

- BARRICADES
- BARRICADES (NOT FIXED)
- BARRELS
- GATE PERSON
- PAY DUTY OFFICER

ROAD CLOSED - DO NOT ENTER SIGN (RB-92)

NOTE: ALL RAMPS CLOSED BY CITY STAFF. CITY OPS STAFF TO PLACE TC-54'S AT ALL OFF-RAMPS.

ROAD CLOSED LOCAL TRAFFIC ONLY SIGN (TC-7, TC-7A, TC71B)

LOCAL TRAFFIC ONLY (TC-71A, TC-71B)

REST STATION AHEAD

ROUTE DIRECTIONAL SIGN

SEE KEY PLAN LEGEND FOR TEXT

REST STATION LOCATOR

FIRST AID

REST STATION

TOILETS

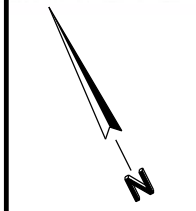
MECHANICAL SUPPORT

BUS PARKING

REST STATION TRUCK

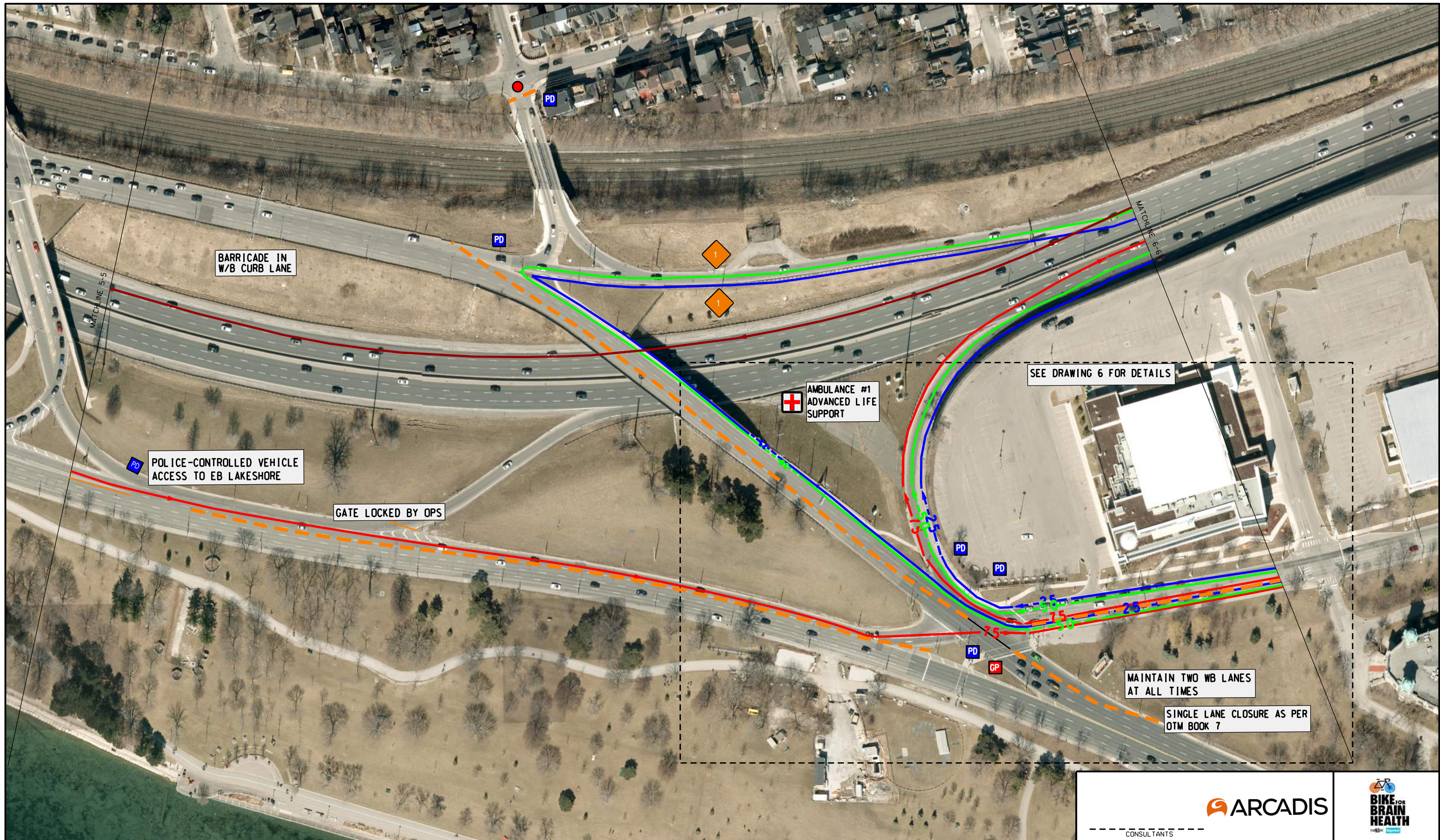
SOUND

TABLES AND CHAIRS



-----CONSULTANTS-----
















Toronto Transportation Services					
DESIGN	G. M.	DRAWN	G. M.	CHECKED	H. G.
SCALE	1:1500			DRAWING NUMBER	4
DATE	FEBRUARY 2024			CONTRACT No.	SHEET






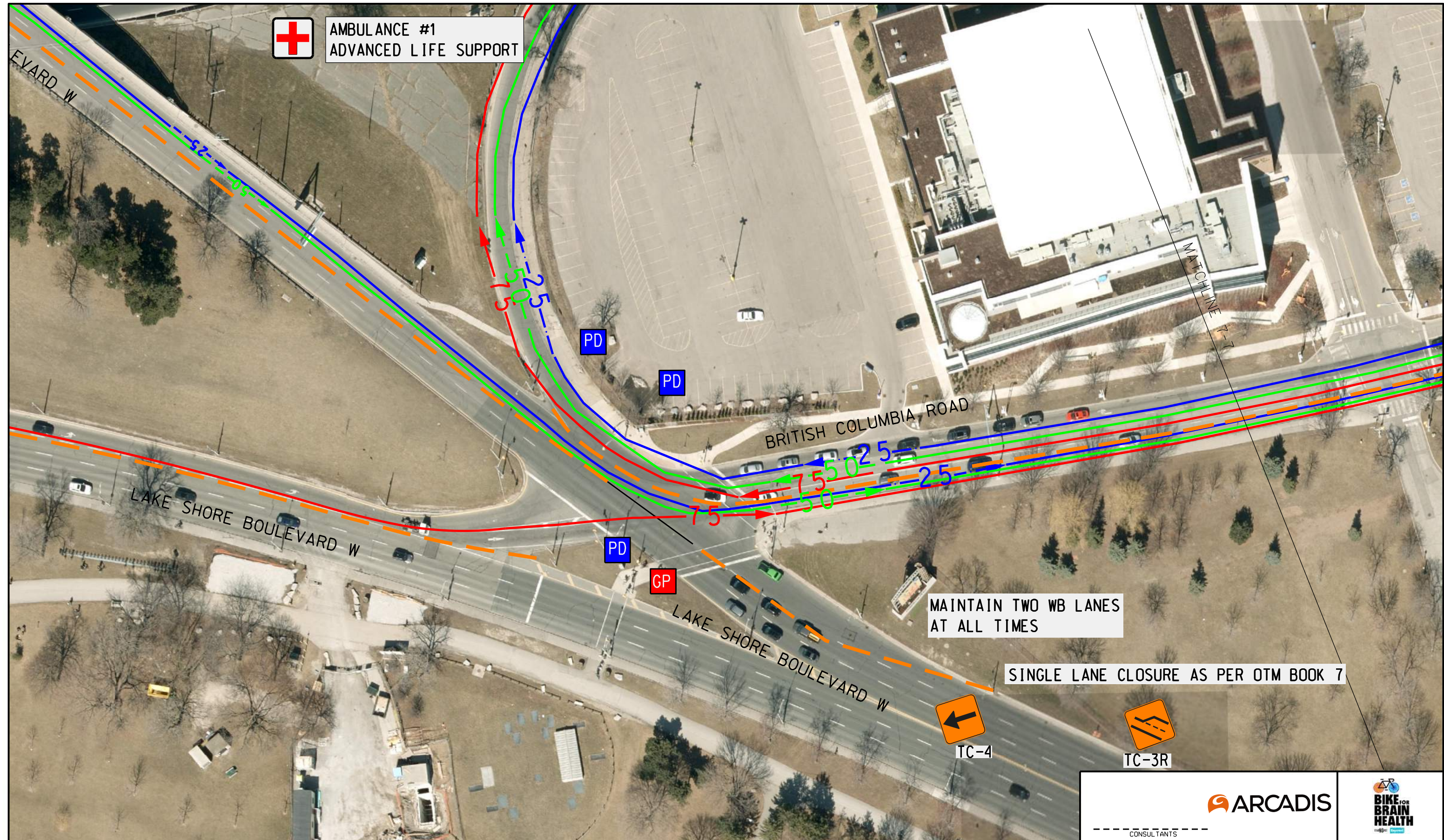

--- CONSULTANTS ---


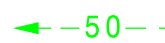




<p>← 75 → 75 km ROUTE - BICYCLES</p> <p>← 50 → 50 km ROUTE - BICYCLES</p> <p>← 25 → 25 km ROUTE - BICYCLES</p> <p>→ REST STATION ACCESS</p>	<p>— BARRICADES</p> <p>— BARRICADES (NOT FIXED)</p> <p>— BARRELS</p> <p>GP GATE PERSON</p> <p>PD PAY DUTY OFFICER</p>	<p> ROAD CLOSED - DO NOT ENTER SIGN (RB-92)</p> <p> ROAD CLOSED LOCAL TRAFFIC ONLY SIGN (TC-7, TC-7A, TC71B)</p> <p> LOCAL TRAFFIC ONLY (TC-71A, TC-71B)</p>	<p> RSA REST STATION AHEAD</p> <p> DR ROUTE DIRECTIONAL SIGN</p> <p> # SEE KEY PLAN LEGEND FOR TEXT</p> <p> REST STATION LOCATOR</p>	<p> FIRST AID</p> <p> REST STATION</p> <p> TOILETS</p> <p> MECHANICAL SUPPORT</p>	<p> BUS PARKING</p> <p> REST STATION TRUCK</p> <p> SOUND</p> <p> TABLES AND CHAIRS</p>	<p style="text-align: center;">NOTE: ALL RAMP'S CLOSED BY CITY STAFF. CITY OPS STAFF TO PLACE TC-54'S AT ALL OFF- RAMP'S.</p>
---	---	---	--	---	--	---

DESIGN	G. M.	DRAWN	G. M.	CHECKED	H. G.	CONTRACT No.	
SCALE	1 : 1500			DRAWING NUMBER	5		SHEET
DATE	FEBRUARY 2024						

 **AMBULANCE #1**
ADVANCED LIFE SUPPORT



-  75 km ROUTE - BICYCLES
-  50 km ROUTE - BICYCLES
-  25 km ROUTE - BICYCLES
-  REST STATION ACCESS


-  BARRICADES
-  BARRICADES (NOT FIXED)
-  BARRELS
-  GATE PERSON
-  PAY DUTY OFFICER


 ROAD CLOSED - DO NOT ENTER SIGN (RB-92)


 ROAD CLOSED LOCAL TRAFFIC ONLY SIGN (TC-7, TC-7A, TC71B)


 ROAD CLOSED LOCAL TRAFFIC ONLY SIGN (TC-7, TC-7A, TC71B)

 LOCAL TRAFFIC ONLY SIGN (TC-7B)

 **IRSA** REST STATION AHEAD

 **DR** ROUTE DIRECTIONAL SIGN

 **#** SEE KEY PLAN LEGEND FOR TEXT


 **REST STATION** REST STATION LOCATOR


 FIRST AID


 REST STATION


 TOILETS

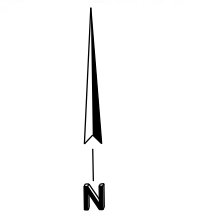
 MECHANICAL SUPPORT

 BUS PARKING

 REST STATION TRUCK

 SOUND


 TABLES AND CHAIRS




 **ARCADIS**



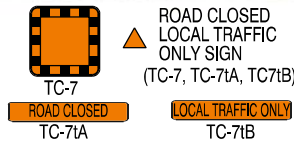
--- CONSULTANTS ---

 Toronto Transportation Services					
DESIGN	G. M.	DRAWN	G. M.	CHECKED	H. G.
SCALE	1 : 750		DRAWING NUMBER	6	
DATE	FEBRUARY 2024		CONTRACT No.		
			SHEET		



- 75 km ROUTE - BICYCLES
- 50 km ROUTE - BICYCLES
- 25 km ROUTE - BICYCLES
- REST STATION ACCESS

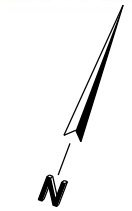
- BARRICADES
- BARRICADES (NOT FIXED)
- BARRELS
- GATE PERSON
- PAY DUTY OFFICER



- REST STATION AHEAD
- ROUTE DIRECTIONAL SIGN
- SEE KEY PLAN LEGEND FOR TEXT
- REST STATION LOCATOR

- FIRST AID
- REST STATION
- TOILETS
- MECHANICAL SUPPORT

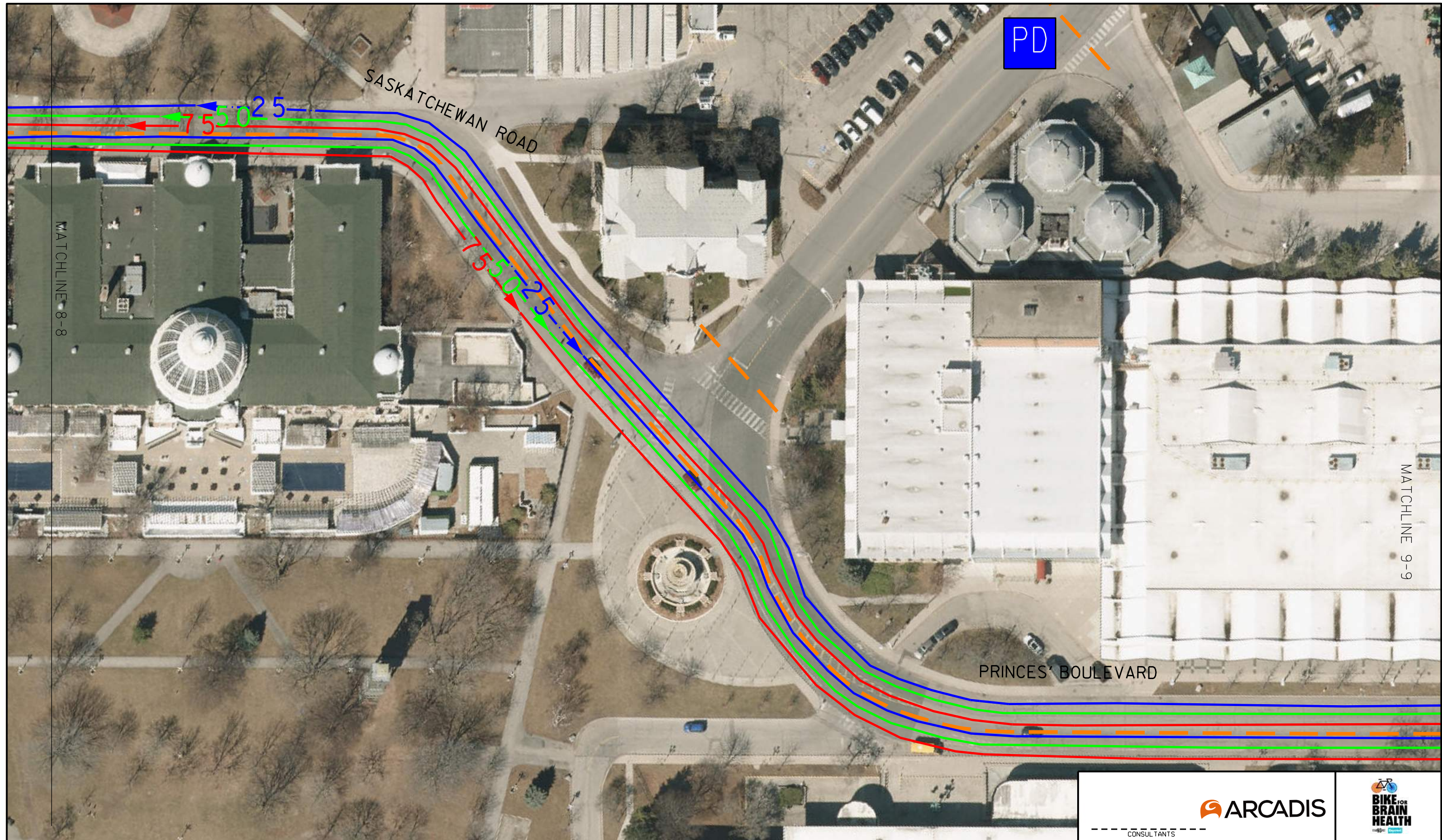
- BUS PARKING
- REST STATION TRUCK
- SOUND
- TABLES AND CHAIRS



NOTE: ALL RAMPS CLOSED BY CITY STAFF. CITY OPS STAFF TO PLACE TC-54'S AT ALL OFF-RAMPS.

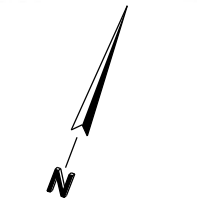
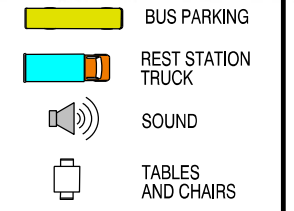
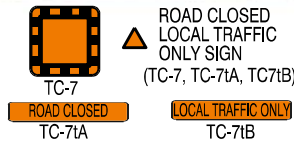
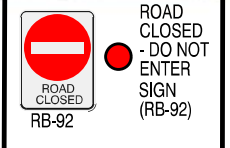
--- CONSULTANTS ---

DESIGN	G. M.	DRAWN	G. M.	CHECKED	H. G.	CONTRACT No.
SCALE	1 : 750			DRAWING NUMBER	7	
DATE	FEBRUARY 2024			SHEET		



- 75 km ROUTE - BICYCLES
- 50 km ROUTE - BICYCLES
- 25 km ROUTE - BICYCLES
- REST STATION ACCESS

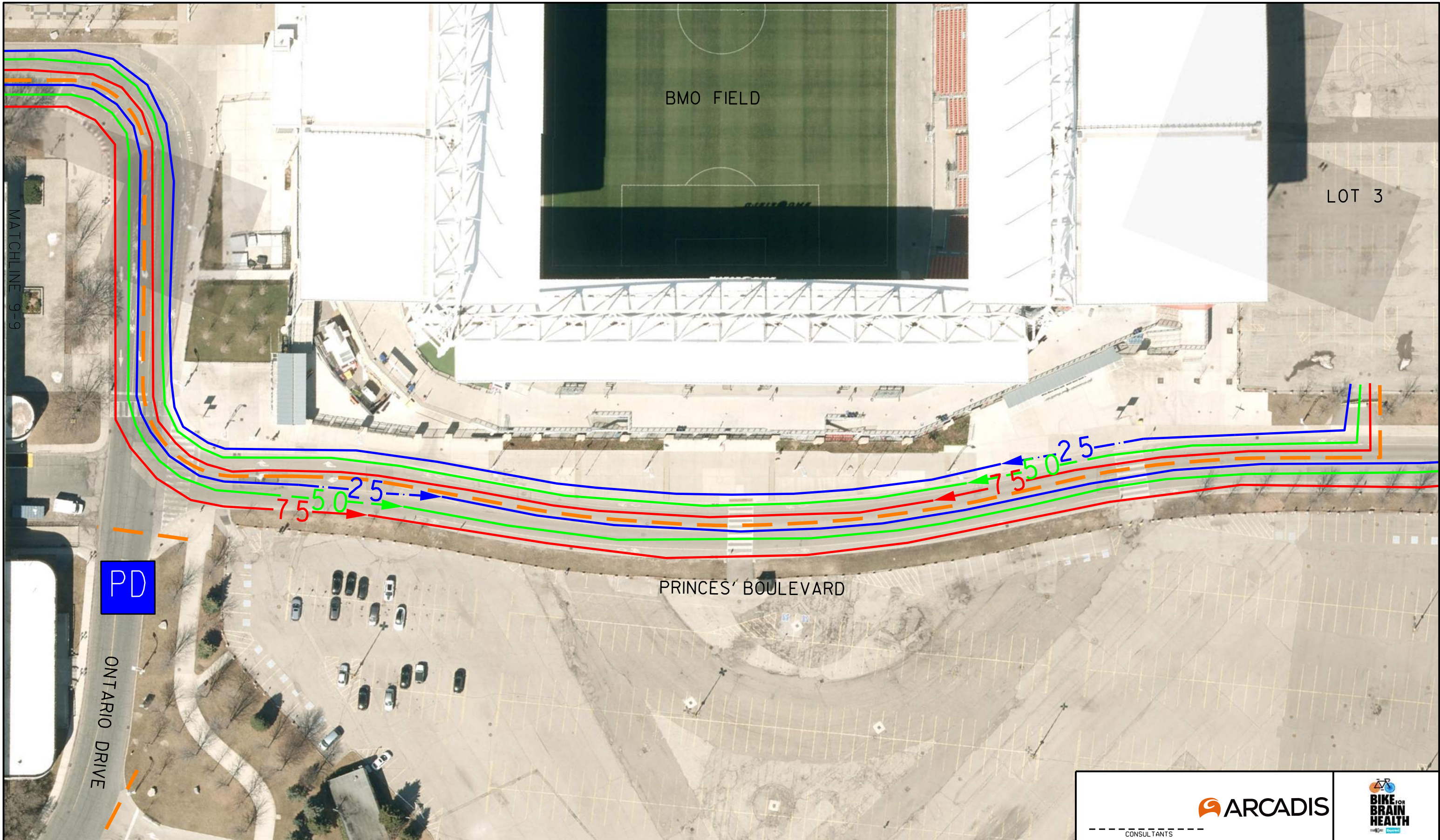
- BARRICADES
- BARRICADES (NOT FIXED)
- BARRELS
- GATE PERSON
- PAY DUTY OFFICER



NOTE: ALL RAMPS CLOSED BY CITY STAFF. CITY OPS STAFF TO PLACE TC-54'S AT ALL OFF-RAMPS.

----- CONSULTANTS -----

Transportation Services					
DESIGN	G. M.	DRAWN	G. M.	CHECKED	H. G.
SCALE	1 : 750		DRAWING NUMBER	8	
DATE	FEBRUARY 2024		CONTRACT No.		
					SHEET



- ← 75 75 km ROUTE - BICYCLES
- ← 50 50 km ROUTE - BICYCLES
- ← 25 25 km ROUTE - BICYCLES
- ← REST STATION ACCESS

- BARRICADES
- BARRICADES (NOT FIXED)
- BARRELS
- GP GATE PERSON
- PD PAY DUTY OFFICER

ROAD CLOSED - DO NOT ENTER SIGN (RB-92)

ROAD CLOSED LOCAL TRAFFIC ONLY SIGN (TC-7, TC-7A, TC-7B)

RSA REST STATION AHEAD

DR ROUTE DIRECTIONAL SIGN

SEE KEY PLAN LEGEND FOR TEXT

REST STATION LOCATOR

FIRST AID

REST STATION

TOILETS

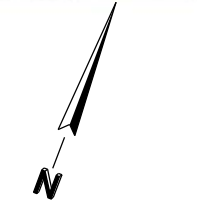
MECHANICAL SUPPORT

BUS PARKING

REST STATION TRUCK

SOUND

TABLES AND CHAIRS



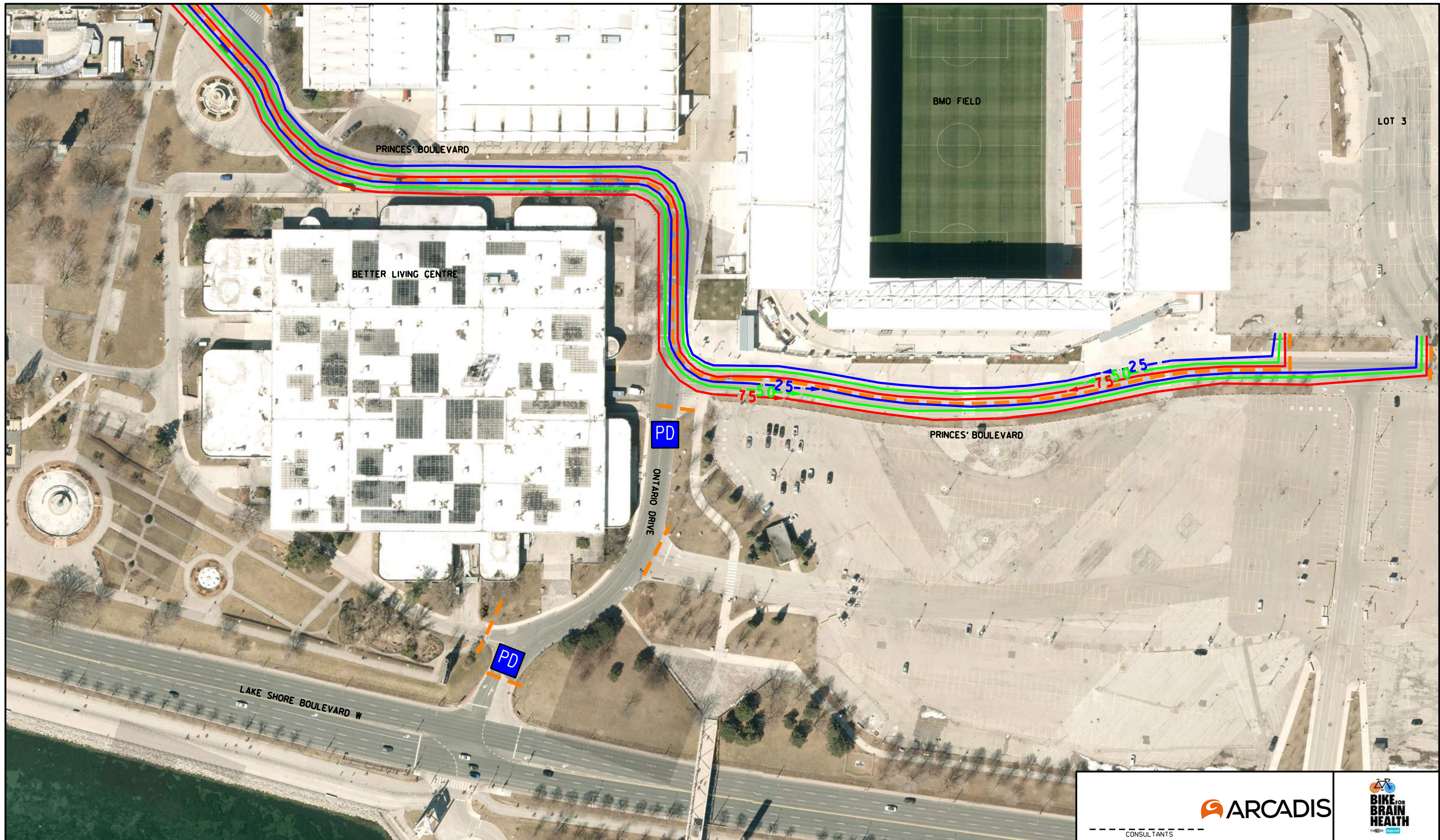
NOTE: ALL RAMPS CLOSED BY CITY STAFF. CITY OPS STAFF TO PLACE TC-54'S AT ALL OFF-RAMPS.

ARCADIS

BIKE on BRAIN HEALTH

--- CONSULTANTS ---

DESIGN	G. M.	DRAWN	G. M.	CHECKED	H. G.	CONTRACT No.	
SCALE	1 : 750			DRAWING NUMBER	9		SHEET
DATE	FEBRUARY 2024						



- 75 km ROUTE - BICYCLES
- 50 km ROUTE - BICYCLES
- 25 km ROUTE - BICYCLES
- REST STATION ACCESS

- BARRICADES
- BARRICADES (NOT FIXED)
- BARRELS
- GATE PERSON
- PAY DUTY OFFICER

ROAD CLOSED - DO NOT ENTER SIGN (RB-92)

ROAD CLOSED LOCAL TRAFFIC ONLY SIGN (TC-7, TC-7A, TC71B)

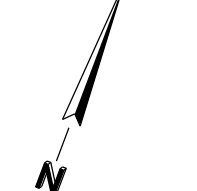
ROAD CLOSED LOCAL TRAFFIC ONLY SIGN (TC-7A)

LOCAL TRAFFIC ONLY SIGN (TC-7B)

- RSA REST STATION AHEAD
- DR ROUTE DIRECTIONAL SIGN
- SEE KEY PLAN LEGEND FOR TEXT
- REST STATION LOCATOR

- FIRST AID
- REST STATION
- TOILETS
- MECHANICAL SUPPORT

- BUS PARKING
- REST STATION TRUCK
- SOUND
- TABLES AND CHAIRS




NOTE: ALL RAMPS CLOSED BY CITY STAFF. CITY OPS STAFF TO PLACE TC-54'S AT ALL OFF-RAMPS.

ARCADIS

BIKE FOR BRAIN HEALTH

--- CONSULTANTS ---

Toronto Transportation Services					
DESIGN	G. M.	DRAWN	G. M.	CHECKED	H. G.
SCALE	1:1500		DRAWING NUMBER	10	
DATE	FEBRUARY 2024		CONTRACT No.		
					SHEET

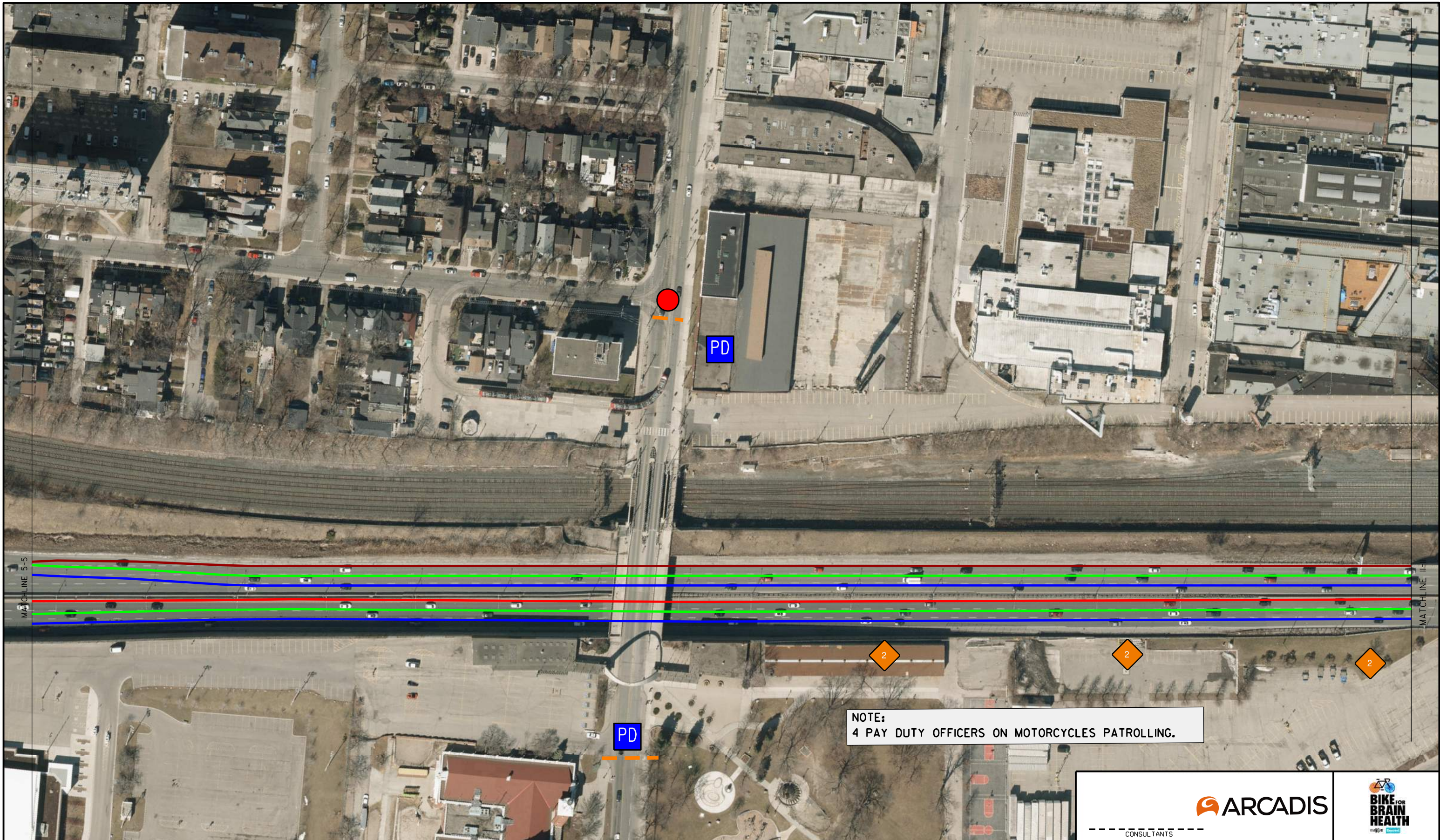


-----CONSULTANTS-----

<p>← 75 → 75 km ROUTE - BICYCLES</p> <p>← 50 → 50 km ROUTE - BICYCLES</p> <p>← 25 → 25 km ROUTE - BICYCLES</p> <p>→ REST STATION ACCESS</p>	<p>— BARRICADES</p> <p>— BARRICADES (NOT FIXED)</p> <p>— BARRELS</p> <p>GP GATE PERSON</p> <p>PD PAY DUTY OFFICER</p>	<p> ROAD CLOSED - DO NOT ENTER SIGN (RB-92)</p> <p> ROAD CLOSED LOCAL TRAFFIC ONLY SIGN (TC-7, TC-7A, TC-7B)</p> <p> LOCAL TRAFFIC ONLY (TC-7B)</p> <p>NOTE: ALL RAMPS CLOSED BY CITY STAFF. CITY OPS STAFF TO PLACE TC-54'S AT ALL OFF-RAMPS.</p>	<p> RSA REST STATION AHEAD</p> <p> DR ROUTE DIRECTIONAL SIGN</p> <p> SEE KEY PLAN LEGEND FOR TEXT</p> <p> REST STATION LOCATOR</p>	<p> FIRST AID</p> <p> REST STATION</p> <p> TOILETS</p> <p> MECHANICAL SUPPORT</p>	<p> BUS PARKING</p> <p> REST STATION TRUCK</p> <p> SOUND</p> <p> TABLES AND CHAIRS</p>	
---	---	--	--	---	--	--

TORONTO Transportation Services

DESIGN	G. M.	DRAWN	G. M.	CHECKED	H. G.	CONTRACT No.
SCALE	1 : 1500			DRAWING NUMBER	11	
DATE	FEBRUARY 2024			SHEET		



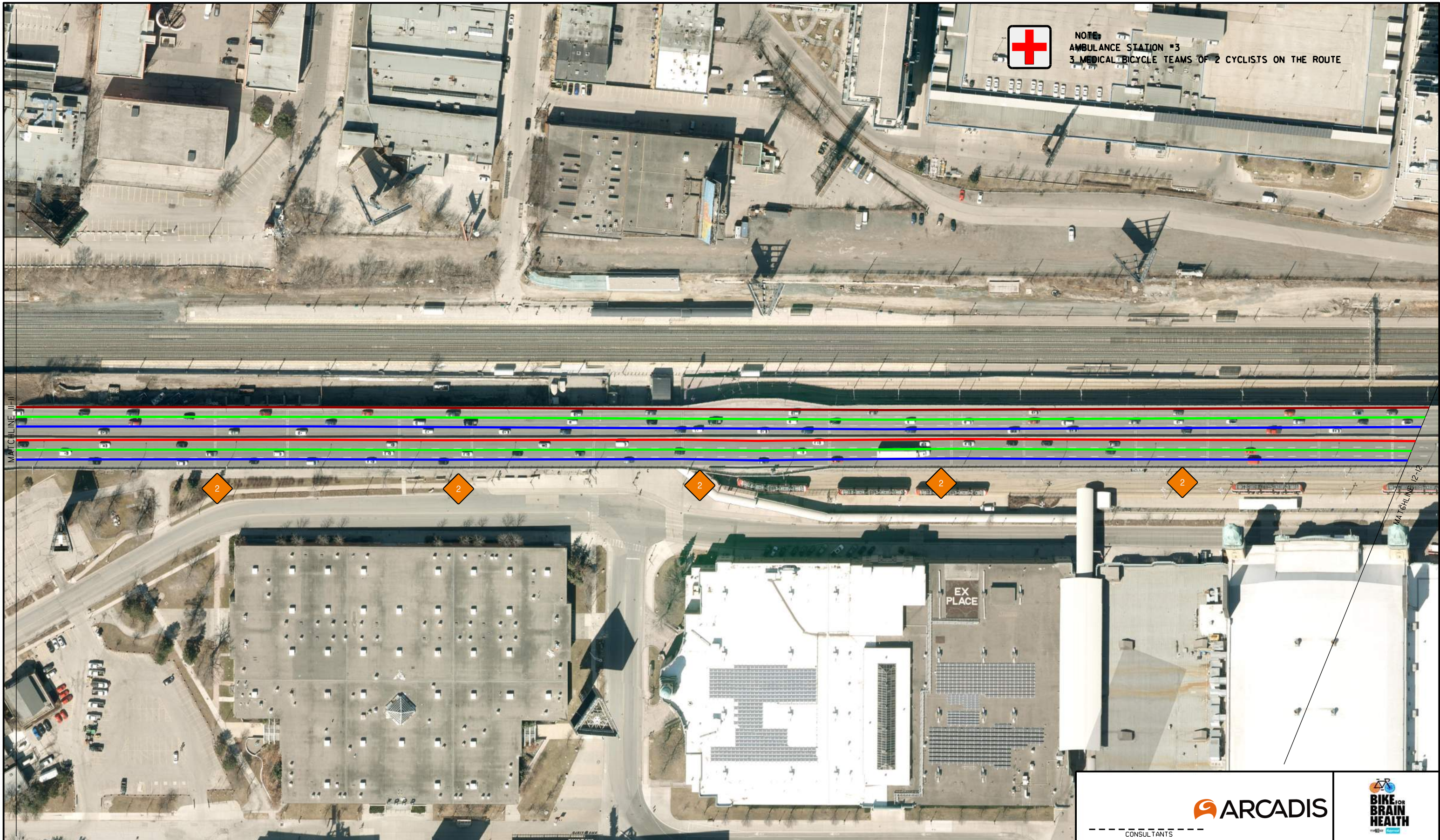
NOTE:
4 PAY DUTY OFFICERS ON MOTORCYCLES PATROLLING.

-----CONSULTANTS-----

<p>← 75 → 75 km ROUTE - BICYCLES</p> <p>← 50 → 50 km ROUTE - BICYCLES</p> <p>← 25 → 25 km ROUTE - BICYCLES</p> <p>← - - - REST STATION ACCESS</p>	<p>— BARRICADES</p> <p>— BARRICADES (NOT FIXED)</p> <p>— BARRELS</p> <p>GP GATE PERSON</p> <p>PD PAY DUTY OFFICER</p>	<p> ROAD CLOSED - DO NOT ENTER SIGN (RB-92)</p> <p> ROAD CLOSED LOCAL TRAFFIC ONLY SIGN (TC-7, TC-7A, TC-7B)</p> <p> LOCAL TRAFFIC ONLY (TC-7B)</p> <p>NOTE: ALL RAMP'S CLOSED BY CITY STAFF. CITY OPS STAFF TO PLACE TC-54'S AT ALL OFF- RAMP'S.</p>	<p> RSA REST STATION AHEAD</p> <p> DR ROUTE DIRECTIONAL SIGN</p> <p> # SEE KEY PLAN LEGEND FOR TEXT</p> <p> REST STATION LOCATOR</p>	<p> FIRST AID</p> <p> REST STATION</p> <p> TOILETS</p> <p> MECHANICAL SUPPORT</p>	<p> BUS PARKING</p> <p> REST STATION TRUCK</p> <p> SOUND</p> <p> TABLES AND CHAIRS</p>	
---	---	--	--	---	--	--

Toronto Transportation Services

DESIGN	G. M.	DRAWN	G. M.	CHECKED	H. G.	CONTRACT No.
SCALE	1:1500			DRAWING NUMBER	12	
DATE	FEBRUARY 2024			SHEET		



NOTE:
 AMBULANCE STATION #3
 3 MEDICAL BICYCLE TEAMS OF 2 CYCLISTS ON THE ROUTE

MATCHLINE J1-J2

MATCHLINE I2-I3

- ← 75 → 75 km ROUTE - BICYCLES
- ← 50 → 50 km ROUTE - BICYCLES
- ← 25 → 25 km ROUTE - BICYCLES
- ← - - - REST STATION ACCESS

- BARRICADES
- BARRICADES (NOT FIXED)
- BARRELS
- GP GATE PERSON
- PD PAY DUTY OFFICER

ROAD CLOSED - DO NOT ENTER SIGN (RB-92)

ROAD CLOSED LOCAL TRAFFIC ONLY SIGN (TC-7, TC-7A, TC-7B)

IRSA REST STATION AHEAD

DR ↑ ROUTE DIRECTIONAL SIGN

SEE KEY PLAN LEGEND FOR TEXT

REST STATION REST STATION LOCATOR

FIRST AID

REST STATION

TOILETS

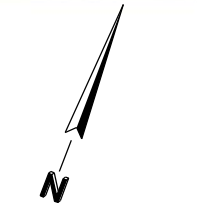
MECHANICAL SUPPORT

BUS PARKING

REST STATION TRUCK


SOUND

TABLES AND CHAIRS



CONSULTANTS

DESIGN	G. M.	DRAWN	G. M.	CHECKED	H. G.
SCALE	1:1500		DRAWING NUMBER	13	
DATE	FEBRUARY 2024				SHEET



ARCADIS



--- CONSULTANTS ---

Toronto Transportation Services

- 75 km ROUTE - BICYCLES
- 50 km ROUTE - BICYCLES
- 25 km ROUTE - BICYCLES
- REST STATION ACCESS

- BARRICADES
- BARRICADES (NOT FIXED)
- BARRELS
- GATE PERSON
- PAY DUTY OFFICER

ROAD CLOSED - DO NOT ENTER SIGN (RB-92)

ROAD CLOSED LOCAL TRAFFIC ONLY SIGN (TC-7, TC-7A, TC71B)

ROAD CLOSED LOCAL TRAFFIC ONLY SIGN (TC-7A)

ROAD CLOSED LOCAL TRAFFIC ONLY SIGN (TC-7B)

- IRSA** REST STATION AHEAD
- DR** ROUTE DIRECTIONAL SIGN
- SEE KEY PLAN LEGEND FOR TEXT
- REST STATION LOCATOR

- FIRST AID
- REST STATION
- TOILETS
- MECHANICAL SUPPORT

- BUS PARKING
- REST STATION TRUCK
- SOUND
- TABLES AND CHAIRS



DESIGN	G. M.	DRAWN	G. M.	CHECKED	H. G.	CONTRACT No.
SCALE	1:3000			DRAWING NUMBER	14	
DATE	FEBRUARY 2024			SHEET		

NOTE: ALL RAMPS CLOSED BY CITY STAFF. CITY OPS STAFF TO PLACE TC-54'S AT ALL OFF-RAMPS.



- 75 km ROUTE - BICYCLES
- 50 km ROUTE - BICYCLES
- 25 km ROUTE - BICYCLES
- REST STATION ACCESS

- BARRICADES
- BARRICADES (NOT FIXED)
- BARRELS
- GATE PERSON
- PAY DUTY OFFICER

ROAD CLOSED - DO NOT ENTER SIGN (RB-92)

NOTE: ALL RAMPS CLOSED BY CITY STAFF. CITY OPS STAFF TO PLACE TC-54'S AT ALL OFF-RAMPS.

ROAD CLOSED LOCAL TRAFFIC ONLY SIGN (TC-7, TC-7A, TC71B)

ROAD CLOSED TC-7A

LOCAL TRAFFIC ONLY TC-71B

REST STATION AHEAD

ROUTE DIRECTIONAL SIGN

SEE KEY PLAN LEGEND FOR TEXT

REST STATION LOCATOR

FIRST AID

REST STATION

TOILETS

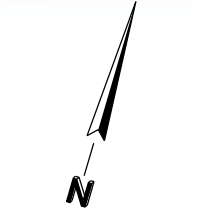
MECHANICAL SUPPORT

BUS PARKING

REST STATION TRUCK

SOUND

TABLES AND CHAIRS



ARCADIS

--- CONSULTANTS ---

Toronto Transportation Services					
DESIGN	G. M.	DRAWN	G. M.	CHECKED	H. G.
SCALE	1:3000	DRAWING NUMBER		15	
DATE	FEBRUARY 2024	CONTRACT No.		SHEET	



MATCHLINE 14-15

MATCHLINE 15-16

- 75 75 km ROUTE - BICYCLES
- 50 50 km ROUTE - BICYCLES
- 25 25 km ROUTE - BICYCLES
- REST STATION ACCESS

- BARRICADES
- BARRICADES (NOT FIXED)
- BARRELS
- GATE PERSON
- PAY DUTY OFFICER

ROAD CLOSED - DO NOT ENTER SIGN (RB-92)

ROAD CLOSED - DO NOT ENTER SIGN (RB-92)

ROAD CLOSED LOCAL TRAFFIC ONLY SIGN (TC-7, TC-7A, TC-7B)

ROAD CLOSED LOCAL TRAFFIC ONLY SIGN (TC-7, TC-7A, TC-7B)

REST STATION AHEAD

ROUTE DIRECTIONAL SIGN

SEE KEY PLAN LEGEND FOR TEXT

REST STATION LOCATOR

FIRST AID

REST STATION

TOILETS

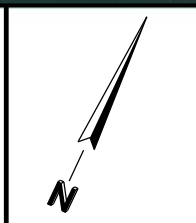
MECHANICAL SUPPORT

BUS PARKING

REST STATION TRUCK

SOUND

TABLES AND CHAIRS



CONSULTANTS

DESIGN	G. M.	DRAWN	G. M.	CHECKED	H. G.
SCALE	1:3000		DRAWING NUMBER	16	
DATE	FEBRUARY 2024				SHEET



	75 km ROUTE - BICYCLES
	50 km ROUTE - BICYCLES
	25 km ROUTE - BICYCLES
	REST STATION ACCESS

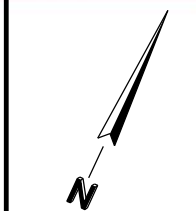
	BARRICADES
	BARRICADES (NOT FIXED)
	BARRELS
	GATE PERSON
	PAY DUTY OFFICER

	ROAD CLOSED - DO NOT ENTER SIGN (RB-92)
	ROAD CLOSED LOCAL TRAFFIC ONLY SIGN (TC-7, TC-7A, TC71B)
	ROAD CLOSED LOCAL TRAFFIC ONLY SIGN (TC-7, TC-7A, TC71B)

NOTE: ALL RAMPS CLOSED BY CITY STAFF. CITY OPS STAFF TO PLACE TC-54'S AT ALL OFF-RAMPS.

	REST STATION AHEAD
	ROUTE DIRECTIONAL SIGN
	SEE KEY PLAN LEGEND FOR TEXT
	REST STATION LOCATOR


	FIRST AID
	REST STATION
	TOILETS
	MECHANICAL SUPPORT
	BUS PARKING
	REST STATION TRUCK
	SOUND
	TABLES AND CHAIRS



--- CONSULTANTS ---

Toronto Transportation Services

DESIGN	G. M.	DRAWN	G. M.	CHECKED	H. G.	CONTRACT No.
SCALE	1:3000			DRAWING NUMBER	17	
DATE	FEBRUARY 2024			SHEET		



ALL EVENT SERVICE VEHICLES AND EMERGENCY ACCESS



BARRIER WALL BY CITY OPS STAFF



Toronto Transportation Services

- 75 km ROUTE - BICYCLES
- 50 km ROUTE - BICYCLES
- 25 km ROUTE - BICYCLES
- REST STATION ACCESS

- BARRICADES
- BARRICADES (NOT FIXED)
- BARRELS
- GATE PERSON
- PAY DUTY OFFICER

ROAD CLOSED - DO NOT ENTER SIGN (RB-92)

ROAD CLOSED LOCAL TRAFFIC ONLY SIGN (TC-7, TC-7A, TC-7B)

ROAD CLOSED LOCAL TRAFFIC ONLY SIGN (TC-7A)

ROAD CLOSED LOCAL TRAFFIC ONLY SIGN (TC-7B)

REST STATION AHEAD

ROUTE DIRECTIONAL SIGN

SEE KEY PLAN LEGEND FOR TEXT

REST STATION LOCATOR

FIRST AID

REST STATION

TOILETS


MECHANICAL SUPPORT

BUS PARKING

REST STATION TRUCK

SOUND

TABLES AND CHAIRS



DESIGN	G. M.	DRAWN	G. M.	CHECKED	H. G.	CONTRACT No.
SCALE	1:3000			DRAWING NUMBER	18	
DATE	FEBRUARY 2024			SHEET		

NOTE: ALL RAMPS CLOSED BY CITY STAFF. CITY OPS STAFF TO PLACE TC-54'S AT ALL OFF-RAMPS.



ALL EVENT SERVICE VEHICLES AND EMERGENCY ACCESS



ARCADIS



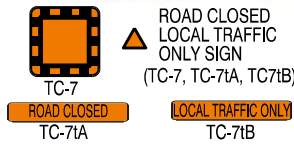
Toronto Transportation Services

- 75 km ROUTE - BICYCLES
- 50 km ROUTE - BICYCLES
- 25 km ROUTE - BICYCLES
- REST STATION ACCESS

- BARRICADES
- BARRICADES (NOT FIXED)
- BARRELS
- GATE PERSON
- PAY DUTY OFFICER



ROAD CLOSED - DO NOT ENTER SIGN (RB-92)

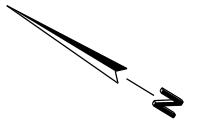


ROAD CLOSED LOCAL TRAFFIC ONLY SIGN (TC-7, TC-7A, TC-7B)

- REST STATION AHEAD
- ROUTE DIRECTIONAL SIGN
- SEE KEY PLAN LEGEND FOR TEXT
- REST STATION LOCATOR

- FIRST AID
- REST STATION
- TOILETS
- MECHANICAL SUPPORT

- BUS PARKING
- REST STATION TRUCK
- SOUND
- TABLES AND CHAIRS



NOTE: ALL RAMPS CLOSED BY CITY STAFF. CITY OPS STAFF TO PLACE TC-54'S AT ALL OFF-RAMPS.

DESIGN	G. M.	DRAWN	G. M.	CHECKED	H. G.	CONTRACT No.
SCALE	1:3000			DRAWING NUMBER	19	
DATE	FEBRUARY 2024			SHEET		



ARCADIS



CONSULTANTS

Toronto Transportation Services

- 75 km ROUTE - BICYCLES
- 50 km ROUTE - BICYCLES
- 25 km ROUTE - BICYCLES
- REST STATION ACCESS

- BARRICADES
- BARRICADES (NOT FIXED)
- BARRELS
- GATE PERSON
- PAY DUTY OFFICER

ROAD CLOSED - DO NOT ENTER SIGN (RB-92)

ROAD CLOSED LOCAL TRAFFIC ONLY SIGN (TC-7, TC-7A, TC71B)

LOCAL TRAFFIC ONLY (TC-71B)

- REST STATION AHEAD
- ROUTE DIRECTIONAL SIGN
- SEE KEY PLAN LEGEND FOR TEXT
- REST STATION LOCATOR

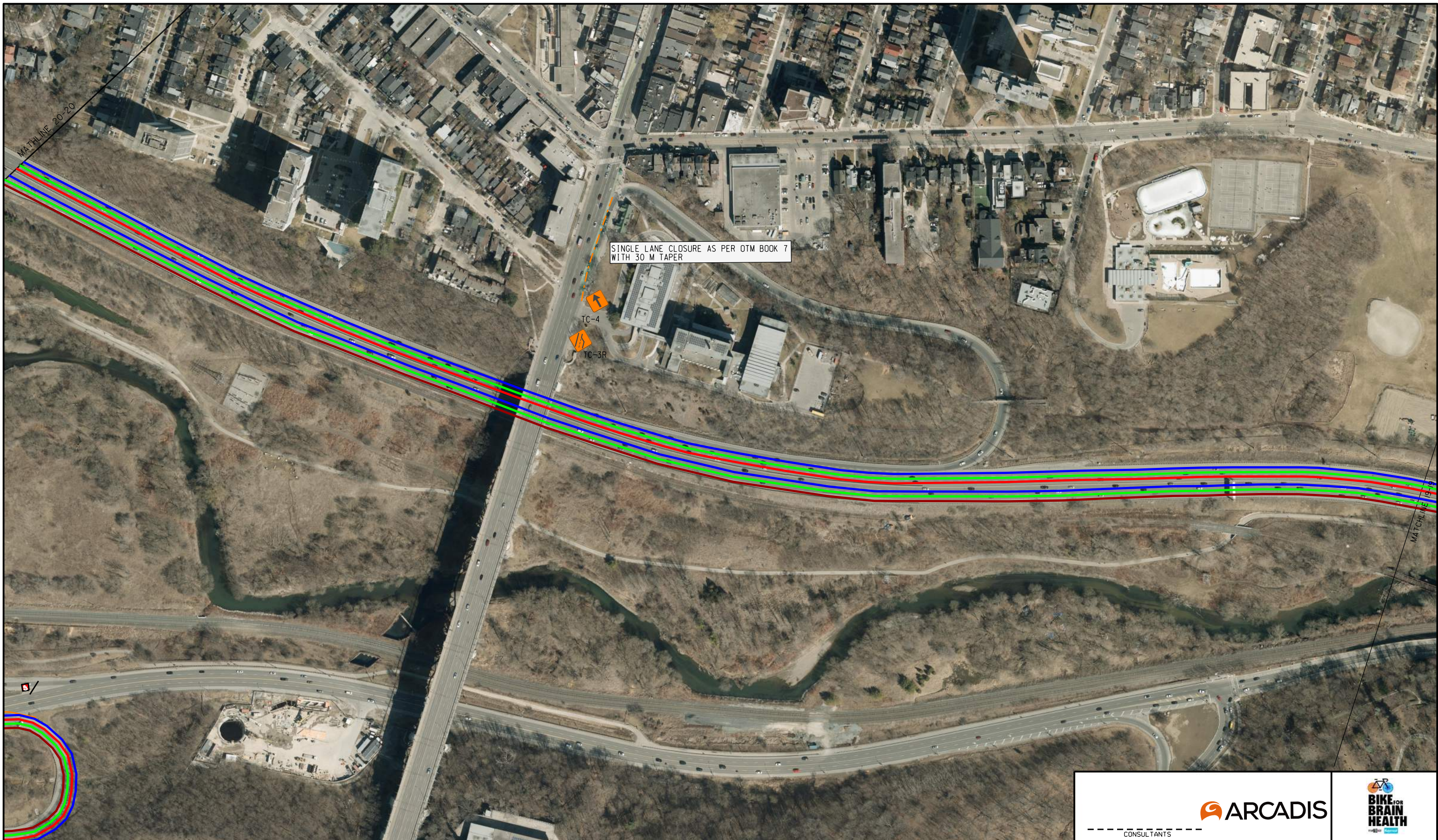
- FIRST AID
- REST STATION
- TOILETS
- MECHANICAL SUPPORT

- BUS PARKING
- REST STATION TRUCK
- SOUND
- TABLES AND CHAIRS



DESIGN	G. M.	DRAWN	G. M.	CHECKED	H. G.	CONTRACT No.
SCALE	1:3000			DRAWING NUMBER	20	
DATE	FEBRUARY 2024			SHEET		

NOTE: ALL RAMPS CLOSED BY CITY STAFF. CITY OPS STAFF TO PLACE TC-54'S AT ALL OFF-RAMPS.



- 75 km ROUTE - BICYCLES
- 50 km ROUTE - BICYCLES
- 25 km ROUTE - BICYCLES
- REST STATION ACCESS

- BARRICADES
- BARRICADES (NOT FIXED)
- BARRELS
- GATE PERSON
- PAY DUTY OFFICER

ROAD CLOSED - DO NOT ENTER SIGN (RB-92)

ROAD CLOSED LOCAL TRAFFIC ONLY SIGN (TC-7, TC-7A, TC71B)

LOCAL TRAFFIC ONLY (TC-71A, TC-71B)

REST STATION AHEAD

ROUTE DIRECTIONAL SIGN

SEE KEY PLAN LEGEND FOR TEXT

REST STATION LOCATOR

FIRST AID

REST STATION

TOILETS

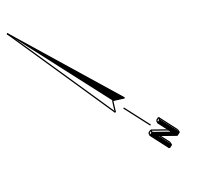
MECHANICAL SUPPORT

BUS PARKING

REST STATION TRUCK

SOUND

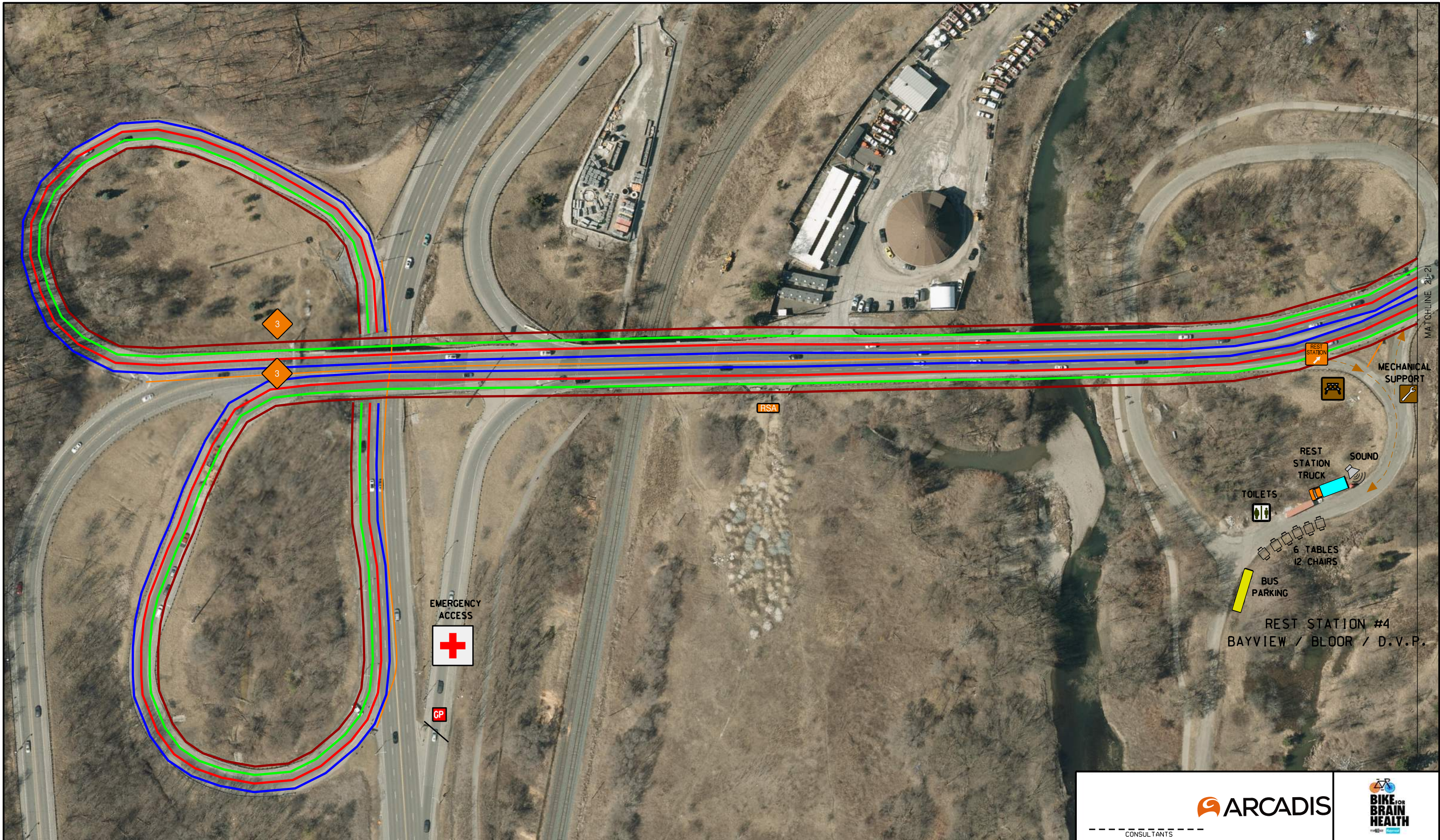
TABLES AND CHAIRS



NOTE: ALL RAMPS CLOSED BY CITY STAFF. CITY OPS STAFF TO PLACE TC-54'S AT ALL OFF-RAMPS.

----- CONSULTANTS -----

Toronto Transportation Services		DESIGN		DRAWN		CHECKED		CONTRACT No.	
SCALE		DATE		DRAWING NUMBER		SHEET			
1:3000		FEBRUARY 2024		21		21			



<p>75 — 75 km ROUTE - BICYCLES</p> <p>50 — 50 km ROUTE - BICYCLES</p> <p>25 — 25 km ROUTE - BICYCLES</p> <p>REST STATION ACCESS</p>	<p>BARRICADES</p> <p>BARRICADES (NOT FIXED)</p> <p>BARRELS</p> <p>GP GATE PERSON</p> <p>PD PAY DUTY OFFICER</p>	<p>ROAD CLOSED - DO NOT ENTER SIGN (RB-92)</p> <p>ROAD CLOSED LOCAL TRAFFIC ONLY SIGN (TC-7, TC-7A, TC71B)</p> <p>LOCAL TRAFFIC ONLY (TC-7A, TC-7B)</p> <p>NOTE: ALL RAMP'S CLOSED BY CITY STAFF. CITY OPS STAFF TO PLACE TC-54'S AT ALL OFF- RAMP'S.</p>	<p>RSA REST STATION AHEAD</p> <p>DR ROUTE DIRECTIONAL SIGN</p> <p># SEE KEY PLAN LEGEND FOR TEXT</p> <p>REST STATION LOCATOR</p>	<p>FIRST AID</p> <p>REST STATION</p> <p>TOILETS</p> <p>MECHANICAL SUPPORT</p>	<p>BUS PARKING</p> <p>REST STATION TRUCK</p> <p>SOUND</p> <p>TABLES AND CHAIRS</p>	
---	---	---	--	---	--	--

CONSULTANTS

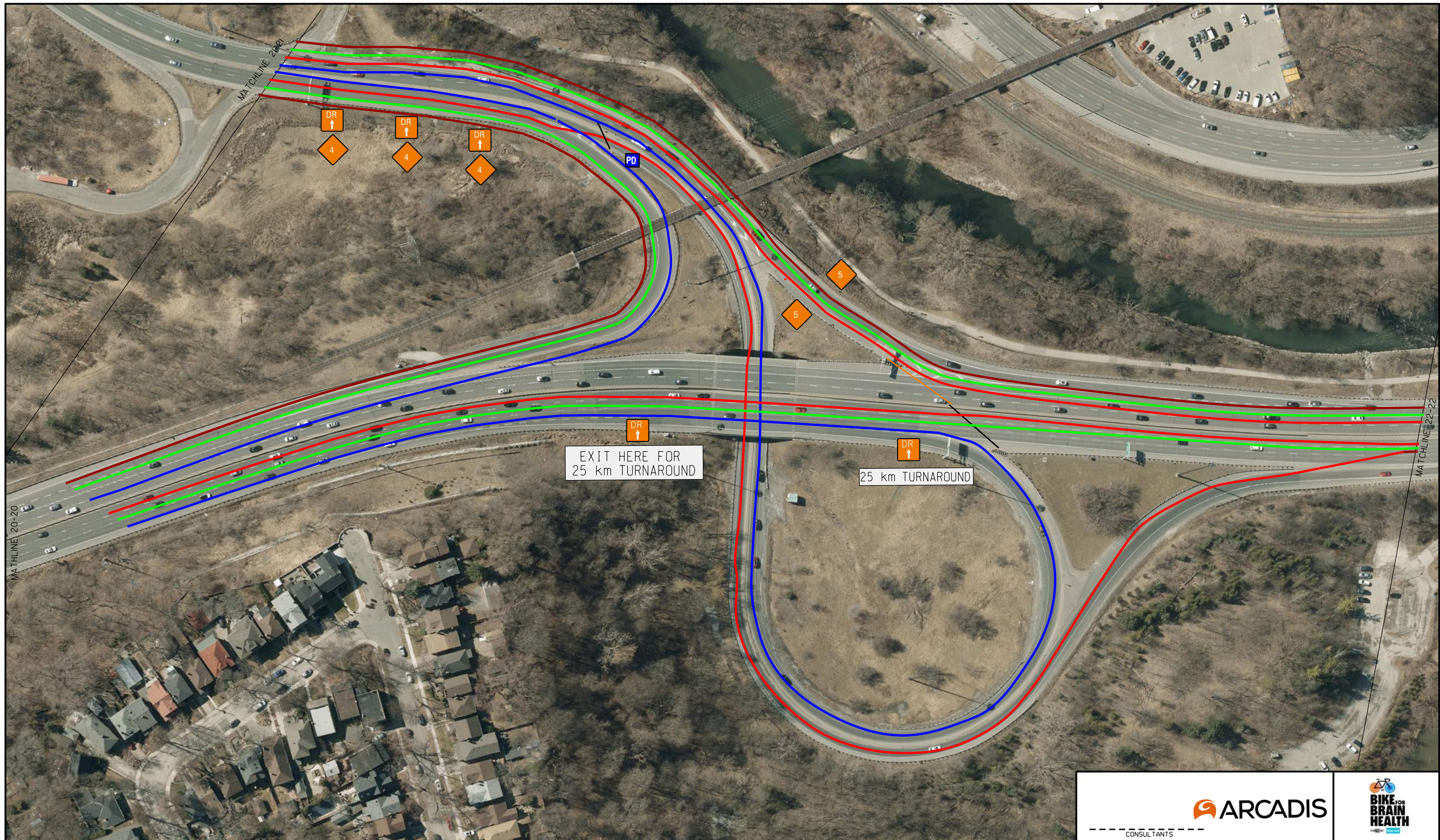
DESIGN G. M. DRAWN G. M. CHECKED H. G. CONTRACT No.

SCALE 1:1500

DATE FEBRUARY 2024

DRAWING NUMBER 22


SHEET



<p>75 75 km ROUTE - BICYCLES</p> <p>50 50 km ROUTE - BICYCLES</p> <p>25 25 km ROUTE - BICYCLES</p> <p>REST STATION ACCESS</p>	<p>BARRICADES</p> <p>BARRICADES (NOT FIXED)</p> <p>BARRELS</p> <p>GP GATE PERSON</p> <p>PD PAY DUTY OFFICER</p>	<p>ROAD CLOSED - DO NOT ENTER SIGN (RB-92)</p> <p>ROAD CLOSED LOCAL TRAFFIC ONLY SIGN (TC-7, TC-7A, TC71B)</p> <p>ROAD CLOSED LOCAL TRAFFIC ONLY SIGN (TC-7, TC-7A, TC71B)</p> <p>LOCAL TRAFFIC ONLY (TC-7B)</p>	<p>IRSA REST STATION AHEAD</p> <p>DR ROUTE DIRECTIONAL SIGN</p> <p># SEE KEY PLAN LEGEND FOR TEXT</p> <p>REST STATION LOCATOR</p>	<p>FIRST AID</p> <p>REST STATION</p> <p>TOILETS</p> <p>MECHANICAL SUPPORT</p>	<p>BUS PARKING</p> <p>REST STATION TRUCK</p> <p>SOUND</p> <p>TABLES AND CHAIRS</p>	<p>NOTE: ALL RAMPS CLOSED BY CITY STAFF. CITY OPS STAFF TO PLACE TC-54'S AT ALL OFF-RAMPS.</p>
---	---	--	---	---	--	--

CONSULTANTS

DESIGN	G. M.	DRAWN	G. M.	CHECKED	H. G.	CONTRACT No.
SCALE	1:1500		DRAWING NUMBER	23		SHEET
DATE	FEBRUARY 2024					



MATCHLINE 22-22

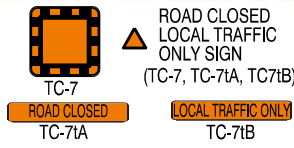
MATCHLINE 23-23

- ← 75 → 75 km ROUTE - BICYCLES
- ← 50 → 50 km ROUTE - BICYCLES
- ← 25 → 25 km ROUTE - BICYCLES
- ← - - - - - REST STATION ACCESS

- BARRICADES
- BARRICADES (NOT FIXED)
- - - BARRELS
- GP GATE PERSON
- PD PAY DUTY OFFICER




NOTE: ALL RAMP'S CLOSED BY CITY STAFF. CITY OPS STAFF TO PLACE TC-54'S AT ALL OFF- RAMP'S.




- + FIRST AID
- REST STATION
- TOILETS
- MECHANICAL SUPPORT

- BUS PARKING
- REST STATION TRUCK
- SOUND
- TABLES AND CHAIRS



CONSULTANTS

Toronto Transportation Services					
DESIGN	G. M.	DRAWN	G. M.	CHECKED	H. G.
SCALE	1:3000		DRAWING NUMBER	24	
DATE	FEBRUARY 2024				SHEET



- 75 km ROUTE - BICYCLES
- 50 km ROUTE - BICYCLES
- 25 km ROUTE - BICYCLES
- REST STATION ACCESS

- BARRICADES
- BARRICADES (NOT FIXED)
- BARRELS
- GATE PERSON
- PAY DUTY OFFICER

ROAD CLOSED - DO NOT ENTER SIGN (RB-92)

ROAD CLOSED LOCAL TRAFFIC ONLY SIGN (TC-7, TC-7A, TC71B)

LOCAL TRAFFIC ONLY (TC-71B)

REST STATION AHEAD

ROUTE DIRECTIONAL SIGN

SEE KEY PLAN LEGEND FOR TEXT

REST STATION LOCATOR

FIRST AID

REST STATION

TOILETS

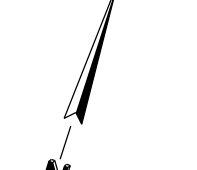
MECHANICAL SUPPORT

BUS PARKING

REST STATION TRUCK

SOUND

TABLES AND CHAIRS




ARCADIS

--- CONSULTANTS ---

Toronto Transportation Services		DESIGN G. M. DRAWN G. M. CHECKED H. G. CONTRACT No.	
SCALE	1:3000	DRAWING NUMBER	25
DATE	FEBRUARY 2024	SHEET	

NOTE: ALL RAMPS CLOSED BY CITY STAFF. CITY OPS STAFF TO PLACE TC-54'S AT ALL OFF-RAMPS.



REST STATION #1
DON MILLS / D.V.P.

- 75 km ROUTE - BICYCLES
- 50 km ROUTE - BICYCLES
- 25 km ROUTE - BICYCLES
- REST STATION ACCESS

- BARRICADES
- BARRICADES (NOT FIXED)
- BARRELS
- GATE PERSON
- PAY DUTY OFFICER

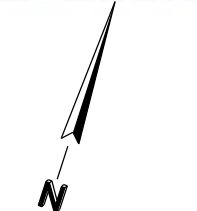
- ROAD CLOSED - DO NOT ENTER SIGN (RB-92)
- ROAD CLOSED - DO NOT ENTER SIGN (RB-92)

- ROAD CLOSED LOCAL TRAFFIC ONLY SIGN (TC-7, TC-7A, TC71B)
- ROAD CLOSED LOCAL TRAFFIC ONLY SIGN (TC-7, TC-7A, TC71B)
- ROAD CLOSED LOCAL TRAFFIC ONLY SIGN (TC-7, TC-7A, TC71B)

- REST STATION AHEAD
- ROUTE DIRECTIONAL SIGN
- SEE KEY PLAN LEGEND FOR TEXT
- REST STATION LOCATOR

- FIRST AID
- REST STATION
- TOILETS
- MECHANICAL SUPPORT
- BUS PARKING
- REST STATION TRUCK
- SOUND
- TABLES AND CHAIRS

NOTE: ALL RAMPS CLOSED BY CITY STAFF. CITY OPS STAFF TO PLACE TC-54'S AT ALL OFF-RAMPS.



ARCADIS

--- CONSULTANTS ---

BIKE FOR BRAIN HEALTH

Toronto Transportation Services					
DESIGN	G. M.	DRAWN	G. M.	CHECKED	H. G.
SCALE	1:3000		DRAWING NUMBER	26	
DATE	FEBRUARY 2024		CONTRACT No.		
			SHEET		



- 75 km ROUTE - BICYCLES
- 50 km ROUTE - BICYCLES
- 25 km ROUTE - BICYCLES
- REST STATION ACCESS

- BARRICADES
- BARRICADES (NOT FIXED)
- BARRELS
- GATE PERSON
- PAY DUTY OFFICER

ROAD CLOSED - DO NOT ENTER SIGN (RB-92)

ROAD CLOSED LOCAL TRAFFIC ONLY SIGN (TC-7, TC-7A, TC71B)

ROAD CLOSED TC-7A

LOCAL TRAFFIC ONLY TC-71B

REST STATION AHEAD

ROUTE DIRECTIONAL SIGN

SEE KEY PLAN LEGEND FOR TEXT

REST STATION LOCATOR

FIRST AID

REST STATION

TOILETS

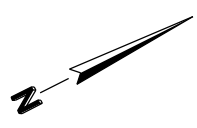
MECHANICAL SUPPORT

BUS PARKING

REST STATION TRUCK

SOUND


TABLES AND CHAIRS



----- CONSULTANTS -----

Toronto Transportation Services					
DESIGN	G. M.	DRAWN	G. M.	CHECKED	H. G.
SCALE	1:3000		DRAWING NUMBER	27	
DATE	FEBRUARY 2024				SHEET

NOTE: ALL RAMPS CLOSED BY CITY STAFF. CITY OPS STAFF TO PLACE TC-54'S AT ALL OFF-RAMPS.



- 75 km ROUTE - BICYCLES
- 50 km ROUTE - BICYCLES
- 25 km ROUTE - BICYCLES
- REST STATION ACCESS

- BARRICADES
- BARRICADES (NOT FIXED)
- BARRELS
- GATE PERSON
- PAY DUTY OFFICER

ROAD CLOSED - DO NOT ENTER SIGN (RB-92)

ROAD CLOSED

ROAD CLOSED LOCAL TRAFFIC ONLY SIGN (TC-7, TC-7A, TC71B)

TC-7

LOCAL TRAFFIC ONLY TC-71A

LOCAL TRAFFIC ONLY TC-71B

REST STATION AHEAD

ROUTE DIRECTIONAL SIGN

SEE KEY PLAN LEGEND FOR TEXT

REST STATION LOCATOR

FIRST AID

REST STATION

TOILETS


MECHANICAL SUPPORT

BUS PARKING

REST STATION TRUCK

SOUND

TABLES AND CHAIRS



ARCADIS

CONSULTANTS

BIKE FOR BRAIN HEALTH

DESIGN	G. M.	DRAWN	G. M.	CHECKED	H. G.	CONTRACT No.	
SCALE	1:3000			DRAWING NUMBER	28		SHEET
DATE	FEBRUARY 2024						



- 75 km ROUTE - BICYCLES
- 50 km ROUTE - BICYCLES
- 25 km ROUTE - BICYCLES
- REST STATION ACCESS

- BARRICADES
- BARRICADES (NOT FIXED)
- BARRELS
- GATE PERSON
- PAY DUTY OFFICER

ROAD CLOSED - DO NOT ENTER SIGN (RB-92)

ROAD CLOSED LOCAL TRAFFIC ONLY SIGN (TC-7, TC-7A, TC-7B)

LOCAL TRAFFIC ONLY (TC-7B)

REST STATION AHEAD

ROUTE DIRECTIONAL SIGN

SEE KEY PLAN LEGEND FOR TEXT

REST STATION LOCATOR

FIRST AID

REST STATION

TOILETS

MECHANICAL SUPPORT

BUS PARKING

REST STATION TRUCK

SOUND

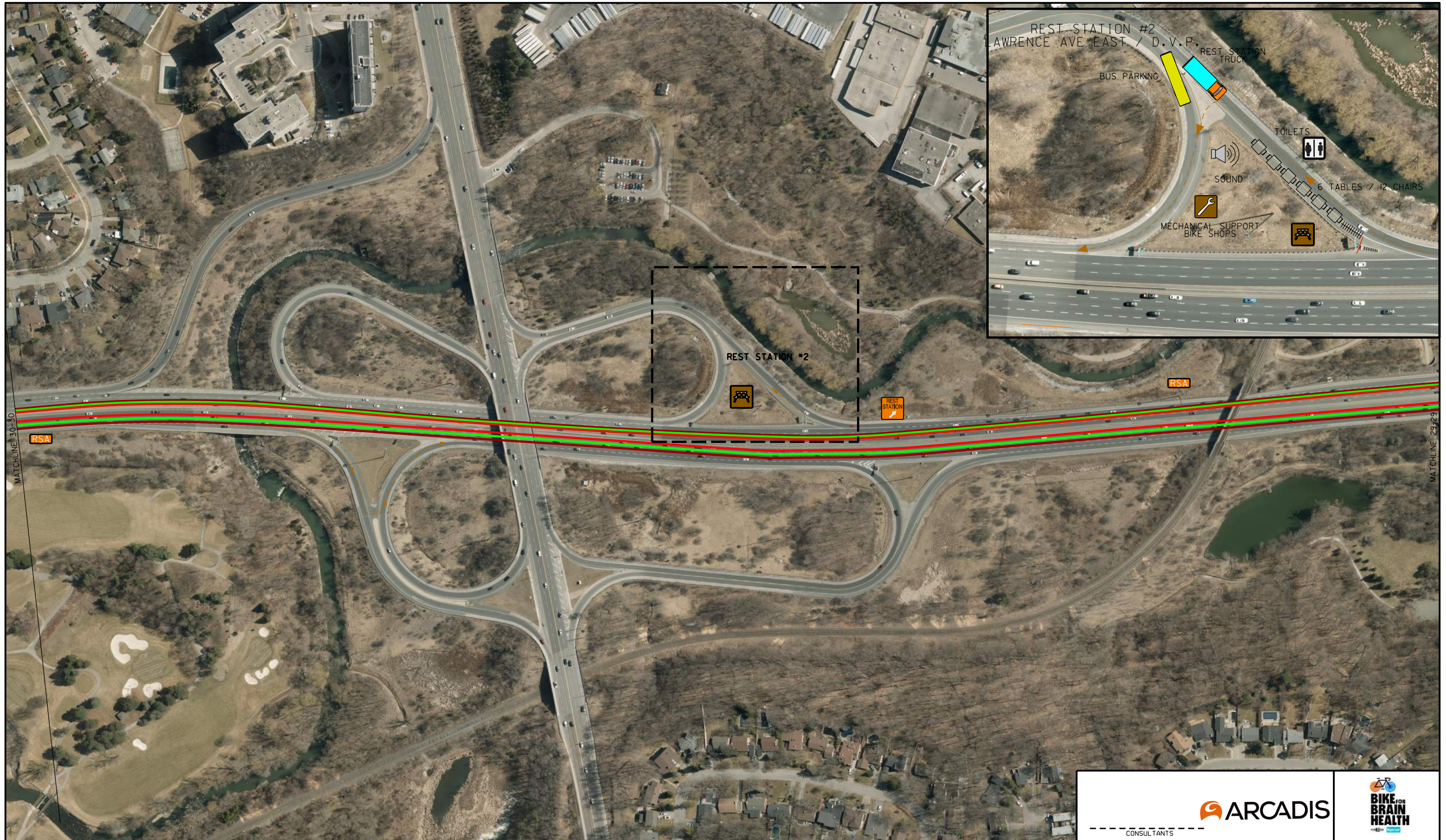
TABLES AND CHAIRS



ARCADIS

CONSULTANTS

Toronto Transportation Services					
DESIGN	G. M.	DRAWN	G. M.	CHECKED	H. G.
				CONTRACT No.	
SCALE	1:3000		DRAWING NUMBER	29	
DATE	FEBRUARY 2024		SHEET		



- 75 km ROUTE - BICYCLES
- 50 km ROUTE - BICYCLES
- 25 km ROUTE - BICYCLES
- REST STATION ACCESS

- BARRICADES
- BARRICADES (NOT FIXED)
- BARRELS
- GATE PERSON
- PAY DUTY OFFICER

- ROAD CLOSED - DO NOT ENTER SIGN (RB-92)
 - ROAD CLOSED - DO NOT ENTER SIGN (RB-92)
- NOTE: ALL RAMPS CLOSED BY CITY STAFF. CITY OPS STAFF TO PLACE TC-54'S AT ALL OFF-RAMPS.

- ROAD CLOSED LOCAL TRAFFIC ONLY SIGN (TC-7, TC-7A, TC71B)
- ROAD CLOSED LOCAL TRAFFIC ONLY SIGN (TC-7, TC-7A, TC71B)
- ROAD CLOSED LOCAL TRAFFIC ONLY SIGN (TC-7, TC-7A, TC71B)

- REST STATION AHEAD
- ROUTE DIRECTIONAL SIGN
- SEE KEY PLAN LEGEND FOR TEXT
- REST STATION LOCATOR

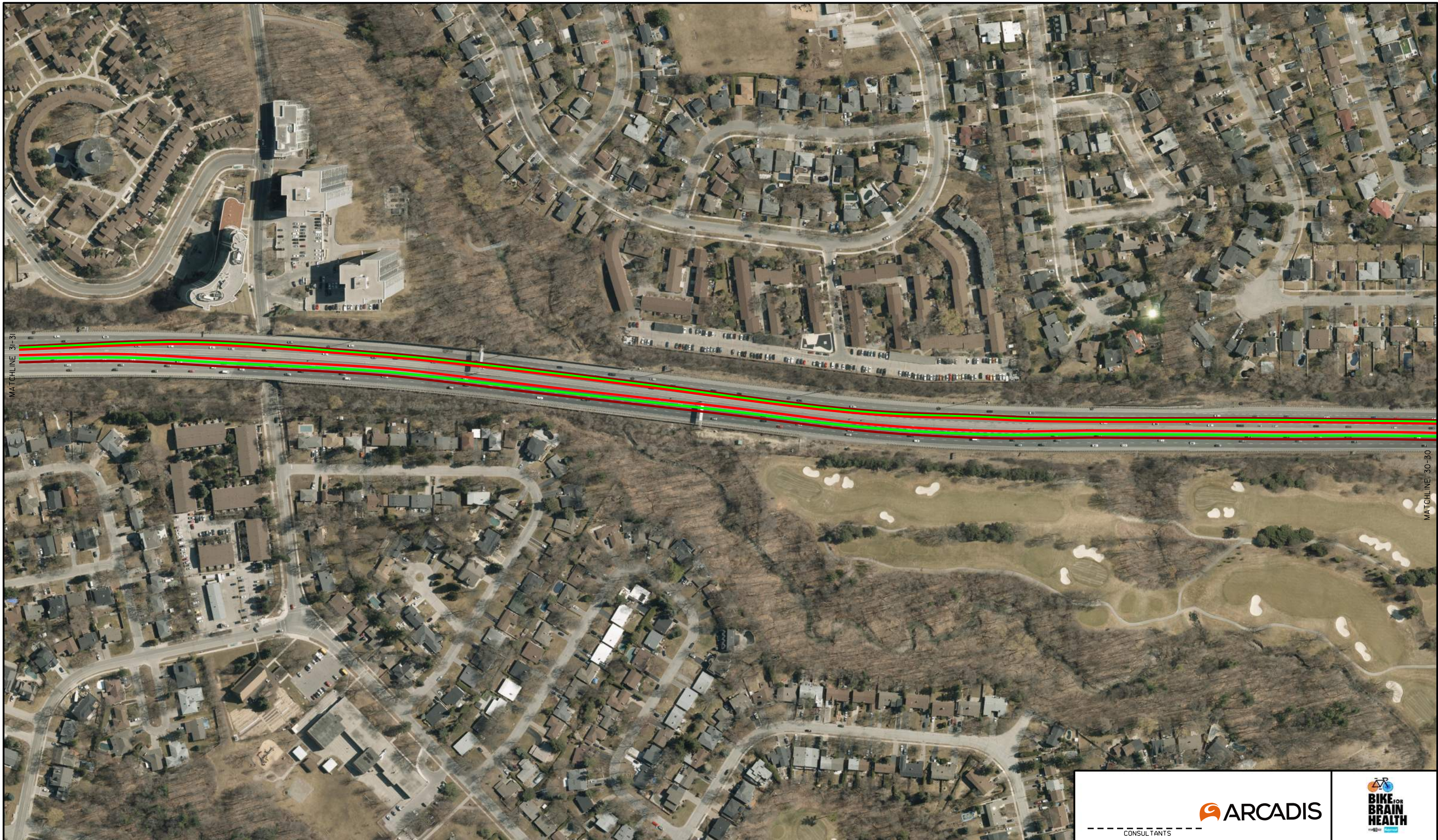
- FIRST AID
- REST STATION
- TOILETS
- MECHANICAL SUPPORT
- BUS PARKING
- REST STATION TRUCK
- SOUND
- TABLES AND CHAIRS

ARCADIS

CONSULTANTS

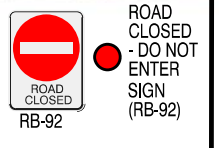
Toronto Transportation Services

DESIGN	G. M.	DRAWN	G. M.	CHECKED	H. G.	CONTRACT No.
SCALE	1:3000			DRAWING NUMBER	30	
DATE	FEBRUARY 2024			SHEET		

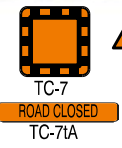


- 75 km ROUTE - BICYCLES
- 50 km ROUTE - BICYCLES
- 25 km ROUTE - BICYCLES
- REST STATION ACCESS

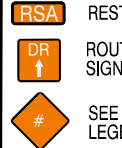
- BARRICADES
- BARRICADES (NOT FIXED)
- BARRELS
- GATE PERSON
- PAY DUTY OFFICER



ROAD CLOSED - DO NOT ENTER SIGN (RB-92)



ROAD CLOSED LOCAL TRAFFIC ONLY SIGN (TC-7, TC-7A, TC71B)



ROAD CLOSED LOCAL TRAFFIC ONLY SIGN (TC-7, TC-7A, TC71B)



ROAD CLOSED LOCAL TRAFFIC ONLY SIGN (TC-7, TC-7A, TC71B)

- REST STATION AHEAD
- ROUTE DIRECTIONAL SIGN
- SEE KEY PLAN LEGEND FOR TEXT
- REST STATION LOCATOR

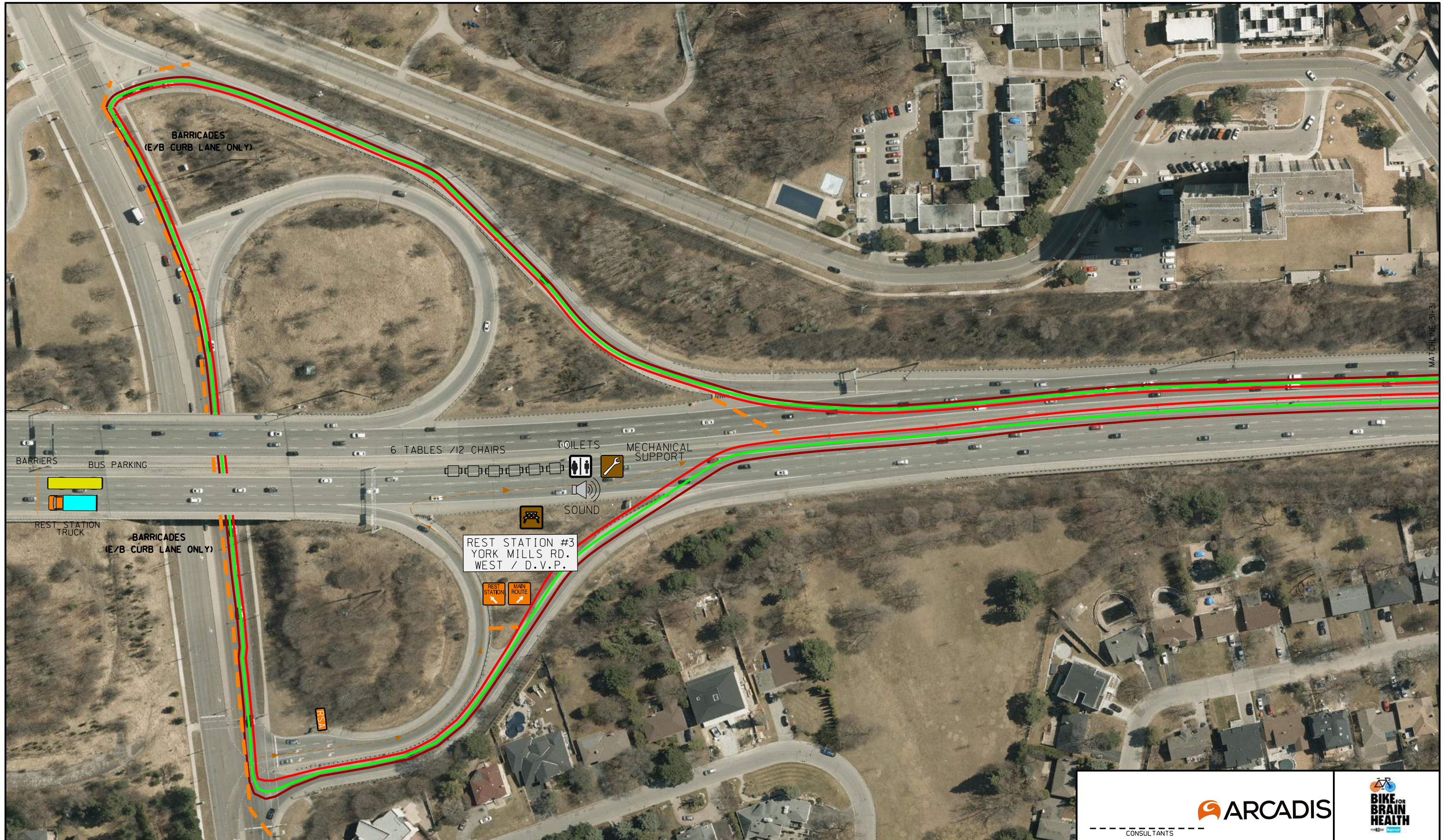
- FIRST AID
- REST STATION
- TOILETS
- MECHANICAL SUPPORT

- BUS PARKING
- REST STATION TRUCK
- SOUND
- TABLES AND CHAIRS



CONSULTANTS

Transportation Services		DESIGN G.M.		DRAWN G.M.		CHECKED H.G.		CONTRACT No.	
SCALE 1:3000		DRAWING NUMBER 31		DATE FEBRUARY 2024		SHEET			



MATCHLINE 31-31

	75 km ROUTE - BICYCLES
	50 km ROUTE - BICYCLES
	25 km ROUTE - BICYCLES
	REST STATION ACCESS


	BARRICADES
	BARRICADES (NOT FIXED)
	BARRELS
	GATE PERSON
	PAY DUTY OFFICER

	ROAD CLOSED - DO NOT ENTER SIGN (RB-92)
	ROAD CLOSED LOCAL TRAFFIC ONLY SIGN (TC-7, TC-7A, TC-7B)
	ROAD CLOSED LOCAL TRAFFIC ONLY SIGN (TC-7A)
	ROAD CLOSED LOCAL TRAFFIC ONLY SIGN (TC-7B)

	REST STATION AHEAD
	ROUTE DIRECTIONAL SIGN
	SEE KEY PLAN LEGEND FOR TEXT
	REST STATION LOCATOR

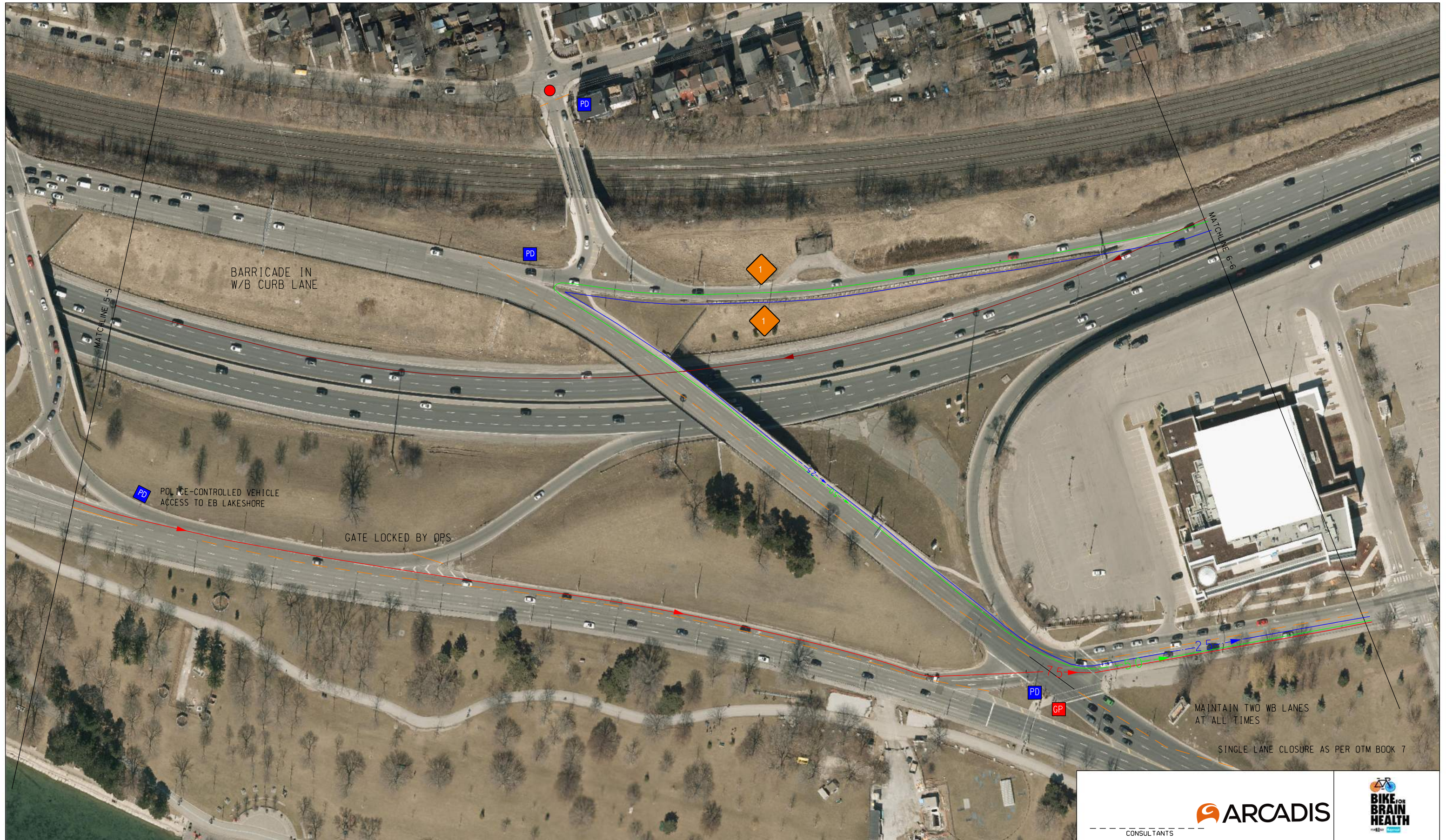
	FIRST AID
	REST STATION
	TOILETS
	MECHANICAL SUPPORT

	BUS PARKING
	REST STATION TRUCK
	SOUND
	TABLES AND CHAIRS



CONSULTANTS

DESIGN	G. M.	DRAWN	G. M.	CHECKED	H. G.
SCALE	1:1500		DRAWING NUMBER	32	
DATE	FEBRUARY 2024				SHEET



MAINTAIN TWO WB LANES AT ALL TIMES
SINGLE LANE CLOSURE AS PER OTM BOOK 7

ARCADIS



Toronto Transportation Services

- 75 km ROUTE - BICYCLES
- 50 km ROUTE - BICYCLES
- 25 km ROUTE - BICYCLES
- REST STATION ACCESS

- BARRICADES
- BARRICADES (NOT FIXED)
- BARRELS
- GATE PERSON
- PAY DUTY OFFICER

ROAD CLOSED - DO NOT ENTER SIGN (RB-92)

ROAD CLOSED LOCAL TRAFFIC ONLY SIGN (TC-7, TC-7A, TC-7B)

REST STATION AHEAD

ROUTE DIRECTIONAL SIGN

SEE KEY PLAN LEGEND FOR TEXT

REST STATION LOCATOR

FIRST AID

REST STATION

TOILETS

MECHANICAL SUPPORT

BUS PARKING

REST STATION TRUCK

SOUND

TABLES AND CHAIRS



DESIGN	G. M.	DRAWN	G. M.	CHECKED	H. G.	CONTRACT No.
SCALE	1:1500			DRAWING NUMBER	33	
DATE	FEBRUARY 2024			SHEET		

NOTE: ALL RAMPS CLOSED BY CITY STAFF. CITY OPS STAFF TO PLACE TC-54'S AT ALL OFF-RAMPS.